



City of Montebello

Montebello 2021 Districting Kit Instructions:

- Population in each of the 5 Districts must be between 11,948 and 13,204.
- Each population area or block group is notated by an assigned number between 1-39. Below its assigned number, the population of the block group is shown.
- There will also be an excel spreadsheet you can download that has the population numbers and citizen voting age population numbers broken down by block group.
- You can use the sheet and block groups as a reference to add the information.
- If you wish, you can use the Assignments tap, highlighted in yellow to assign the district you would like to see each block group assigned to. When submitted the demographer will use this information to create the map.
- Please use thick dark-colored pen to draw your map. Then submit it by scanning and emailing to Mtbdistrictelection@cityofmontebello.com or you can hand deliver your map to the City Clerk's office at City Hall.
- If you just wish to color in a specific area you wish to see remain in one district, you can do so. This input will be taken into consideration in the maps the demographer does.
- Please enter your name and contact information below and submit the entire kit. You can choose to remain anonymous, but then we will be unable to contact you if there is corrections that need to be made and it will not be put up for consideration.
- **Submittal deadline is January 6, 2022**

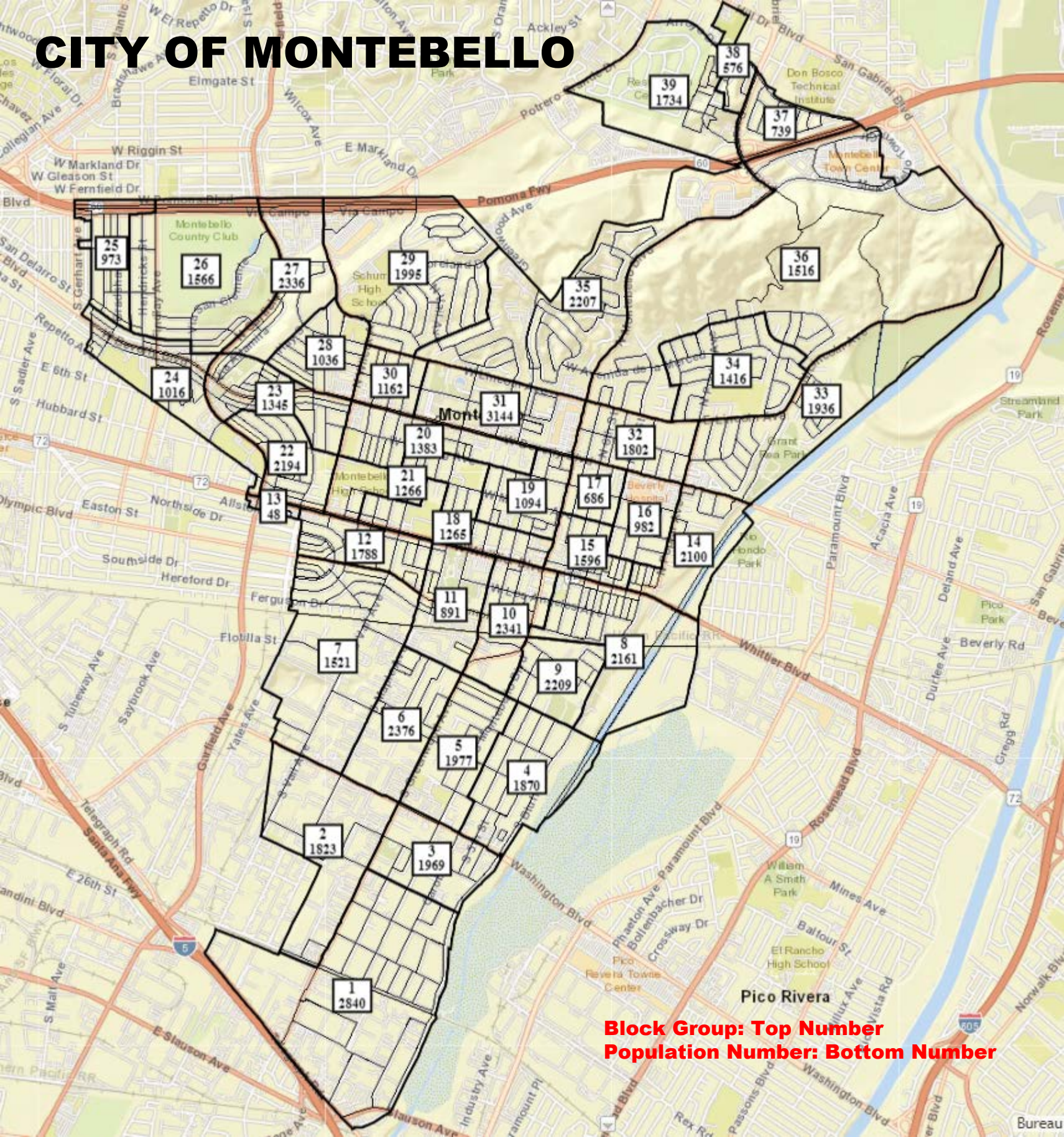
Your Contact Information:

Name: _____

Phone: _____

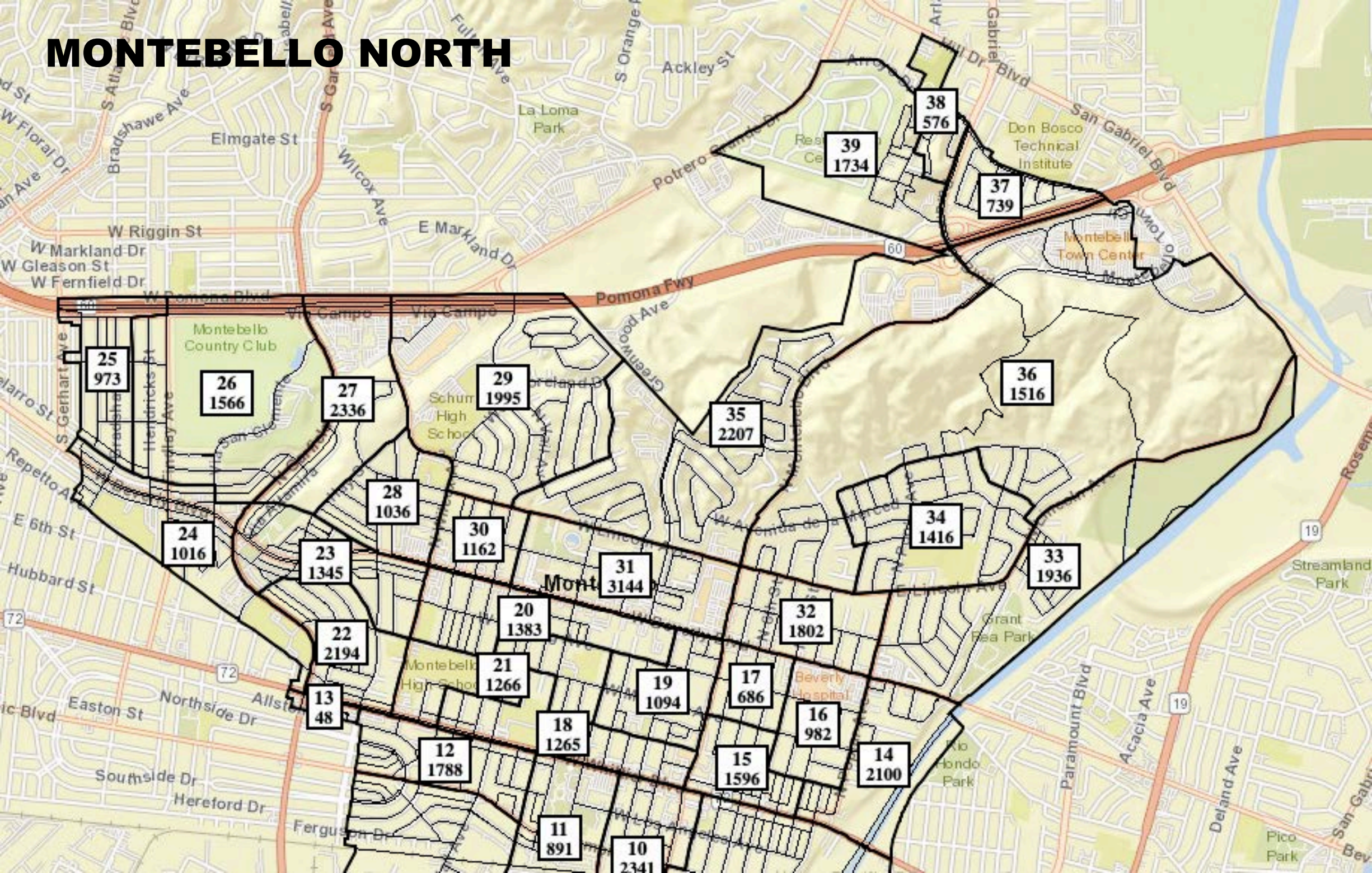
Email: _____

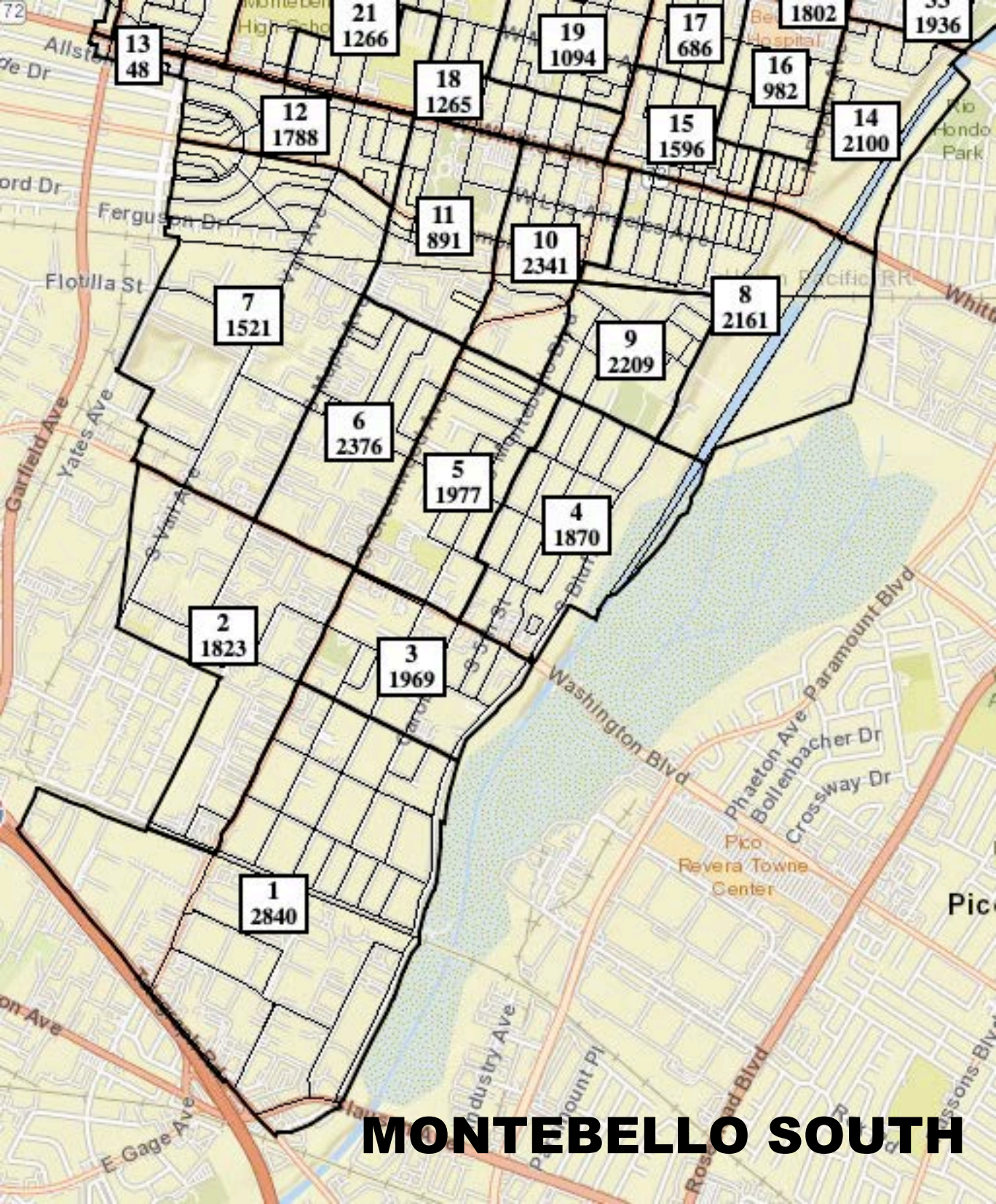
CITY OF MONTEBELLO



Block Group: Top Number
Population Number: Bottom Number

MONTEBELLO NORTH





MONTEBELLO SOUTH